











**Figure 4.1: Thanet Landscape Classification**

-  Thanet district boundary
-  Surrounding district boundary
-  Urban area

**Landscape Character Areas**

-  A. Chalk Plateau
  - A1: Manston Chalk Plateau
-  B. Chalk Slopes
  - B1: Wantsum North Slopes
-  C. Undulating Chalk Farmland
  - C1: St Nicholas at Wade Undulating Chalk Farmland
  - C2: Central Thanet Undulating Chalk Farmland
  - C3: St Peters Undulating Chalk Farmland
  - C4: Newlands Farm
-  D. Parklands and Estates
  - D1: Quex Park
-  E. Marshes
  - E1: Stour Marshes
  - E2: Wade Marshes
-  F. Undeveloped Coast
  - F1: Pegwell Bay
  - F2: Foreness Point and North Foreland
  - F3: Minnis Bay
-  G. Developed Coast
  - G1: Ramsgate and Broadstairs Cliffs
  - G2: North Thanet Coast

Source: Thanet District Council

Map Scale @ A4: 1:80,000

